



# SOLSTADSSTRÖM

## Directions

It lies about 24 km south of Västervik. If you drive south on E22 turn left at the sign Solstadsström. There is a parking lot on the left side on the road after 200 m. Walk along the road about 100 m and turn left at the house for 50 m and then turn left on marked trail up on the hill.

Keep right on the field and walk across the forest to the next field. Walk on the right side of the field about 300 m and turn right at a hunting tower to a marked trail for 150 m. If you are coming from south on E22 turn right at the sign Solstadsström.

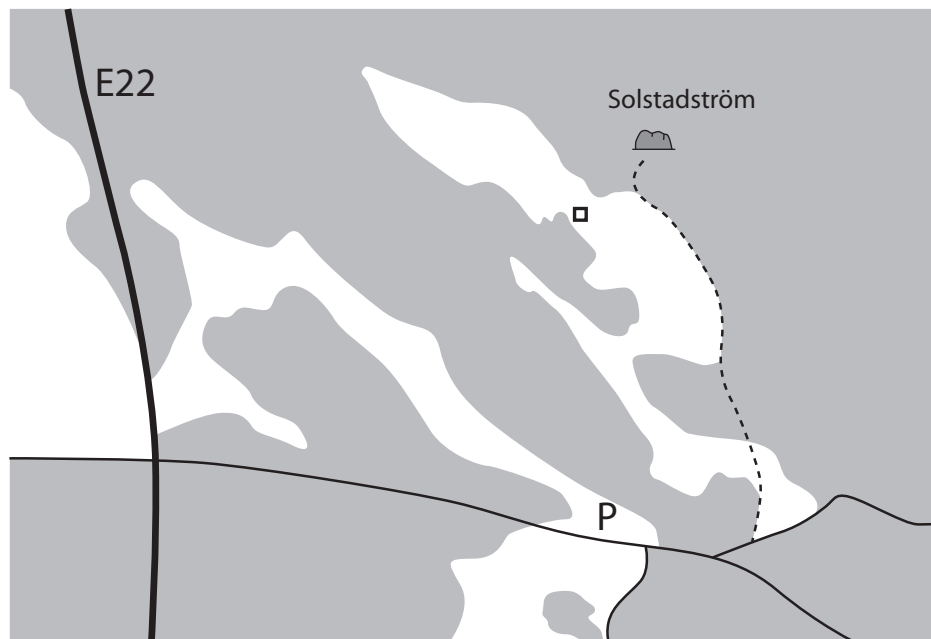
## Characteristics

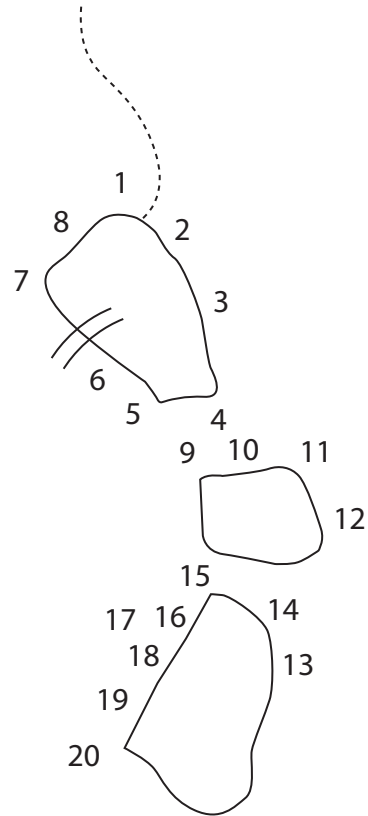
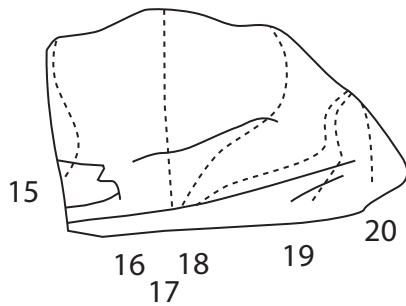
At the bouldering area you have several steep routes and slabs. The granit is excellent. Most of the routes are facing east.

## Coordinates

N 5757090 E 1648885

## Map





## Vargklyftan

- |                          |                                  |
|--------------------------|----------------------------------|
| 1. Adelette 5A           | 14. Project                      |
| 2. Wolfs Slab 6A+        | 15. All the Hope is Gone 7B sds  |
| 3. Lodjur 6C             | 16. Awake the Unkind 8A+ ** sds  |
| 4. Broken Tree 4B        | 17. Lilla Varg 7Bsds             |
| 5. Klanen 6C sds         | 18. Le Pact de Loupes<br>7C+ sds |
| 6. Satanic Verses 6C sds | 19. Shoot to Kill 8A sds         |
| 7. Swedish Freakshow 7A+ | 20. Fast 5C sds                  |
| 8. Project               |                                  |
| 9. Sekten 7A+            |                                  |
| 10. Project              |                                  |
| 11. Inflation 7A sds     |                                  |
| 12. Oskar 5A             |                                  |
| 13. Project              |                                  |